Route Log Progress Chart

DRAFT

Please Note: Errors and Omissions May Exist.
Contact the VTrans Mapping Unit with questions or concerns.

DISTRICT	TOWN	ROUTE
	[u'I091-0000S']	I-91

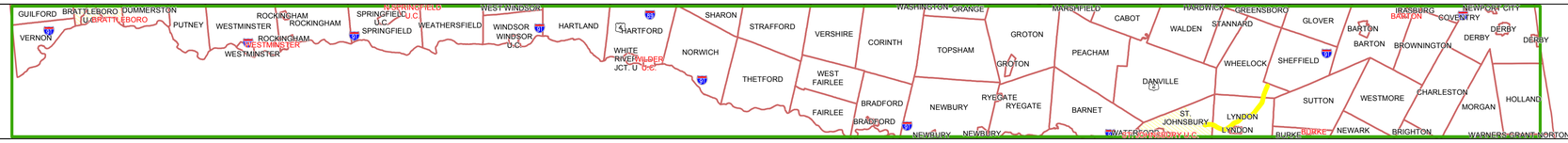

Base Map

1 in = 7 miles

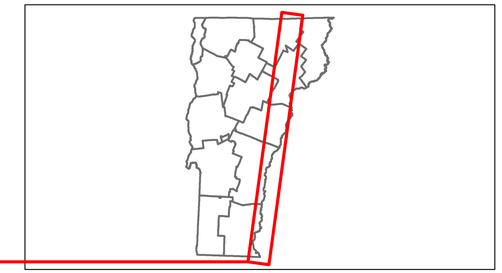

Stick Diagram

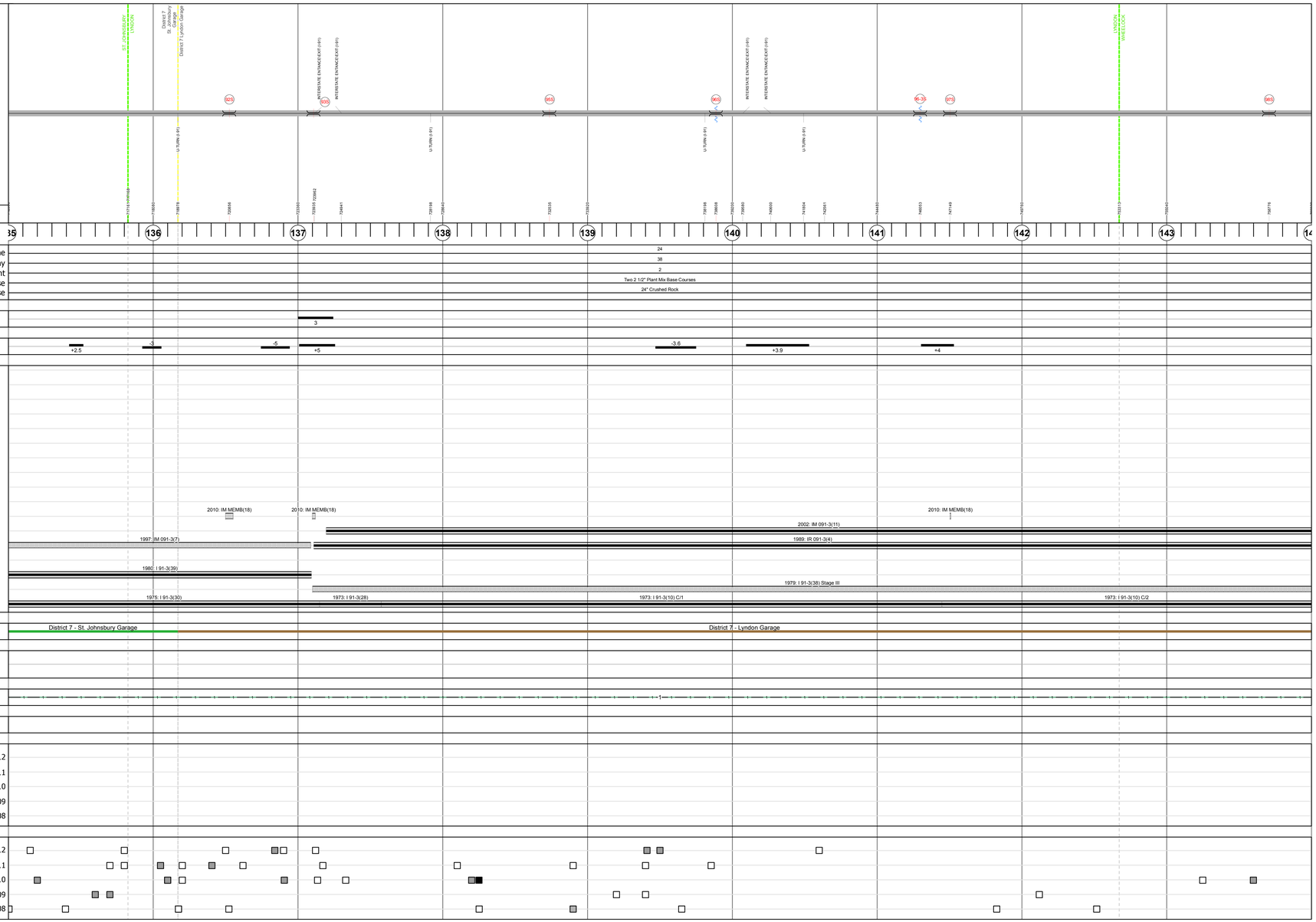

DESCRIPTION BLOCK

Bridge 92S:
Stringer/multi-beam or girder - 1974
Structure No. 200091092S03072
Length: 288'
Width: 39.6'
Under Clearance: 27.25'
Facility Carried: I 00091 ML
Bridge Type: 2 SP CONT WLD PL GIR
Features Intersected: I 91 OVER US 5
Surface: Bituminous
Maintenance/Ownership: State

Bridge 93S:
Stringer/multi-beam or girder - 1974
Structure No. 200091093S03072
Length: 114'
Width: 45.0'
Under Clearance: 14.17'
Facility Carried: I 00091 ML
Bridge Type: WELDED PLATE GIRDER
Features Intersected: I 91 OVER US 5
Surface: Bituminous
Maintenance/Ownership: State

Bridge 95S:
Frame - 1972
Structure No. 200091095S03072
Length: 150'
Width: 38.7'
Under Clearance: 15.33'
Facility Carried: I 00091 ML
Bridge Type: STEEL RIGID FRAME
Features Intersected: I 91 OVER TH NO 9
Surface: Bituminous
Maintenance/Ownership: State

Bridge 96S:
Stringer/multi-beam or girder - 1972
Structure No. 200091096S03072
Length: 246'
Width: 39.3'
Under Clearance: 15.25'
Facility Carried: I 00091 ML
Bridge Type: 4 SPAN ROLLED BEAM
Features Intersected: I 91 OVER VT 122 MLR RUN
Surface: Bituminous
Maintenance/Ownership: State

Culvert 96-3S:
Culvert - 1973
Structure No. 300091963S03071
Length: 8'
Under Clearance: 9.0'
Facility Carried: I91
Bridge Type: CGMPP
Features Intersected: BROOK
Maintenance: State

Bridge 97S:
Tee Beam - 1972
Structure No. 200091097S03072
Length: 32'
Width: 39.4'
Under Clearance: 14.83'
Facility Carried: I 00091 ML
Bridge Type: CONCRETE T-BEAM
Features Intersected: I 91 OVER TH NO 9
Surface: Bituminous
Maintenance/Ownership: State

Culvert 98S:
Culvert - 1972
Structure No. 200091098S03172
Length: 24'
Under Clearance: 14.0'
Facility Carried: I 00091 ML
Bridge Type: CONCRETE BOX CULVERT
Features Intersected: I 91 OVER TH NO. 17
Maintenance/Ownership: State

Historic Projects: Retreatment, Resurface, Unknown, Bituminous Mix, Skinny Mix, Bituminous Seal, Bituminous Concrete, Bituminous Macadam, Cold Plane and Bituminous Concrete, Concrete, Gravel, Surface Treated Gravel, Plant Mix, Reclaimed Base and Bituminous Concrete

Functional Class: 1, 2, 6, 7, 8, 11, 12, 14, 16, 17, 19

Speed Zones: 25, 30, 35, 40, 45, 50, 55, 60, 65

Curves: curve left, curve right

Grades: grade up, grade down

Road Widths (ft)

Traffic Counters (counter ID)

AADT (count)

Crash Locations: Fatal, Injury, Property Damage Only, Unknown Crash Type

Mileage by Functional Class By Sheet

91-3	1 - Rural - Principal Arterial - Interstate	9.000

Total Mileage: 9.000 mi

Mileage by Town By Sheet

[u'I091-0000S']	- I091-0000S	9.0 of 177.432

Total Mileage: 9.0 mi

DISTRICT	TOWN	Date: 11/14/13	ROUTE
	[u'I091-0000S']	16 of 20 TWN mileage: 135.0 to 144.0	I-91 ETE mileage: 0.0 to 177.432